




ALL COMMERCIAL NEW CONSTRUCTION & ALTERATION PROJECTS (AS INDICATED ON MAP) MUST BE APPROVED BY YOUR DRAINAGE DISTRICT PRIOR TO BUILDING PERMIT ISSUANCE.

ALL FENCES (RESIDENTIAL & COMMERCIAL) BORDERING WATERWAYS NEED APPROVAL OR LETTER OF NO OBJECTION.







Please contact your drainage district for more information.


City of Coral Springs Drainage Districts

Legend

-  City Boundary
-  Major Roads
-  Parcels


Drainage District

-  1 CORAL SPRINGS IMPROVEMENT DISTRICT
-  2 CROSSING DISTRICT
-  3 NORTH SPRINGS IMPROVEMENT DISTRICT
-  4 PINE TREE WATER CONTROL DISTRICT
-  5 SUNSHINE WATER CONTROL DISTRICT
-  6 TURTLE RUN DISTRICT



0 0.25 0.5
Miles

Created by:
City of Coral Springs
Community Development



CORAL SPRINGS
— EVERYTHING UNDER THE SUN —

